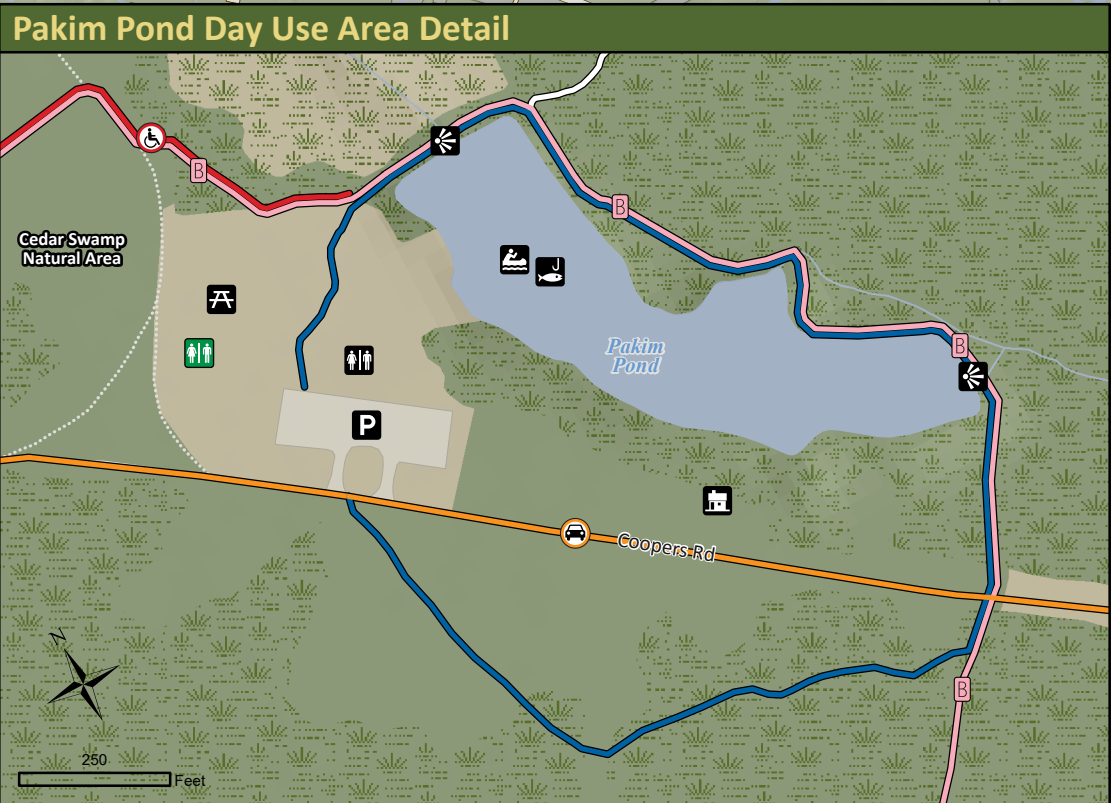
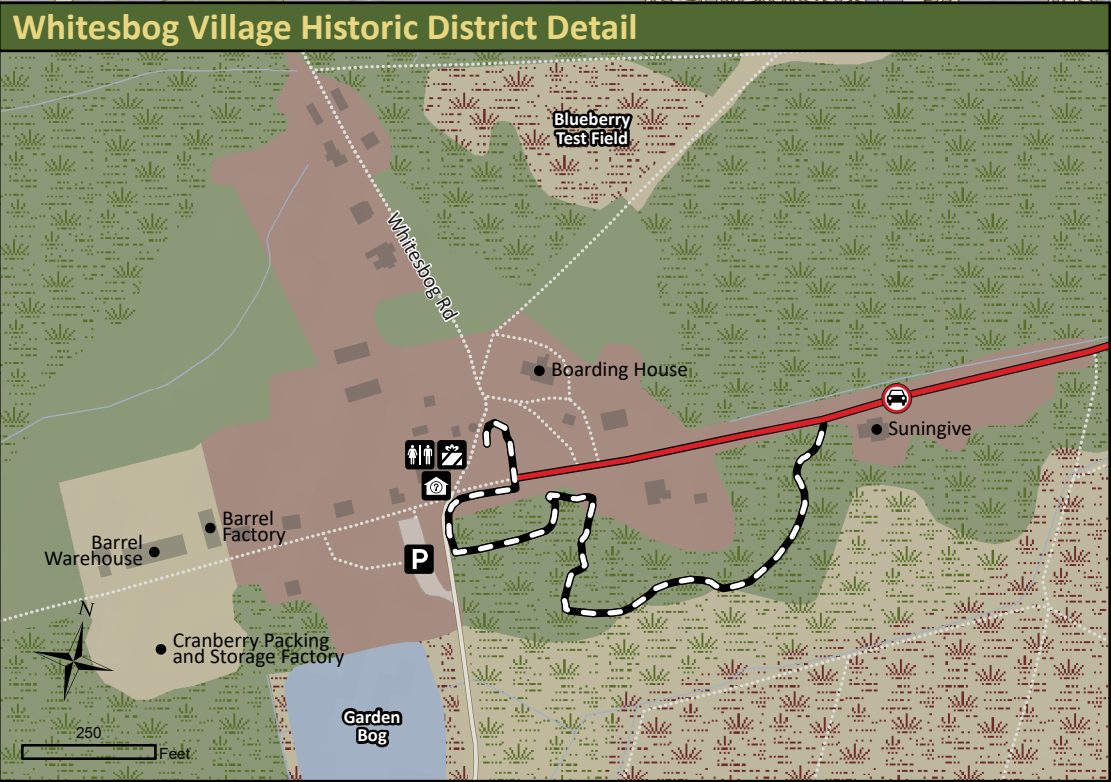
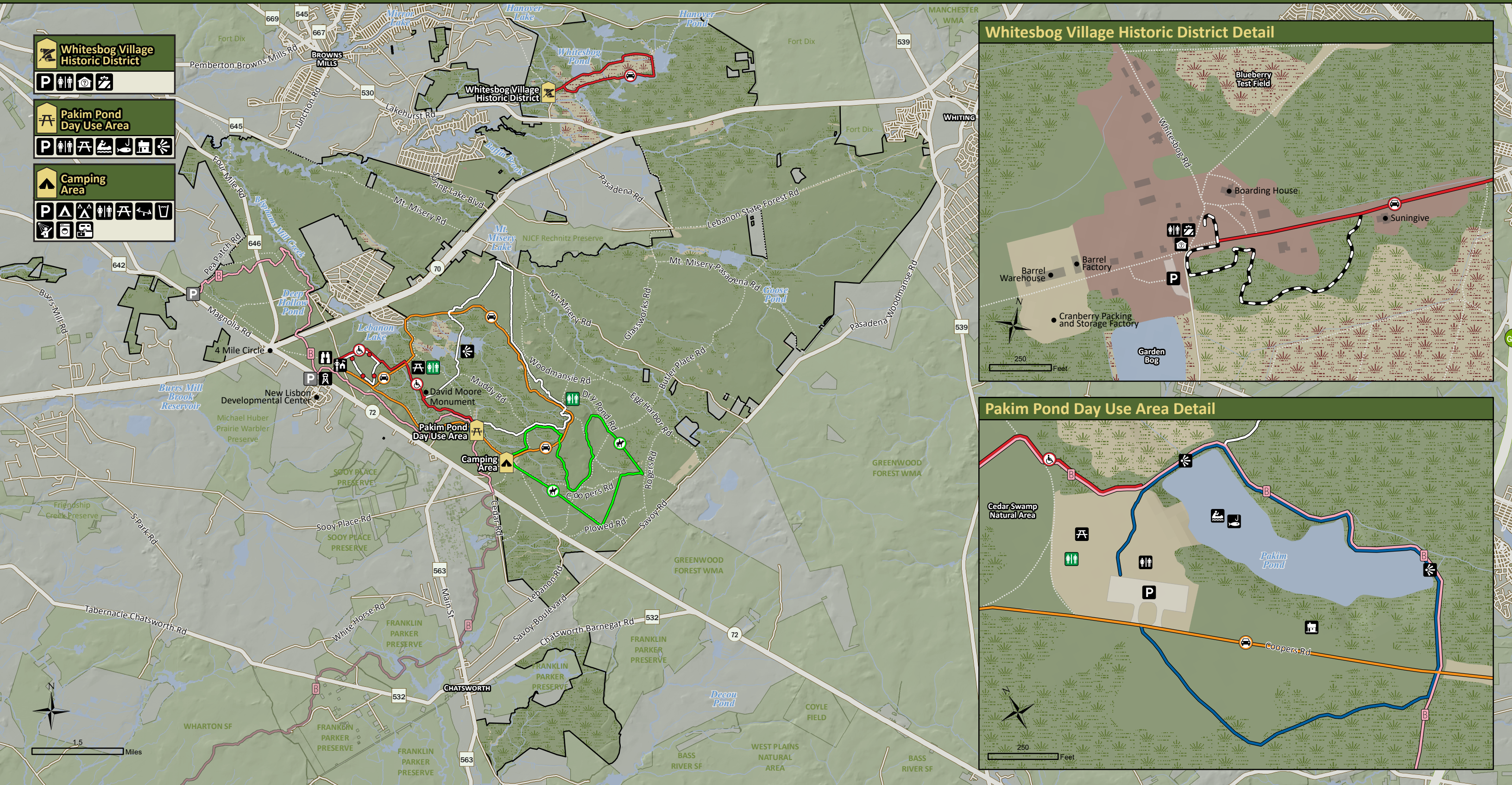


BRENDAN T. BYRNE State Forest



- | | | | | | | | | |
|---------------------|----------------------|----------------------------|---------------------------------|----------------|------------------|------------------|---------------------|--------------------------|
| Open Field or Grass | Wetland | Batona Trail (10 mi) | Mt. Misery Trail (8.6 mi) | Birding | Fire Tower | Nature Center | Restrooms | Shop |
| Forest | Agricultural Wetland | Cranberry Dot Trail (2 mi) | Nature Trail (0.65 mi) | Cabins | Fishing | Parking Lot | Primitive Restrooms | Trailer Sanitary Station |
| Developed Area | | Cranberry Trail (3.2 mi) | Old Bog Nature Trail (0.35 mi) | Campground | Forest Office | Pull Off Parking | Scenic View | |
| Water | | Glassworks Trail (8.4 mi) | Whitesbog Driving Tour (3.8 mi) | Canoeing | Group Campground | Picnic Area | Shelter | |
| | | Lebanon Trail (10.7 mi) | | Drinking Water | Laundry | Playground | Shower | |